




**Start:** Chicago, IL US

**End:** 431 W Newhall Ave  
Waukesha, WI 53186-6017, US


**Directions**

**Distance**


**Total Est. Time:** 2 hours, 3 minutes      **Total Est. Distance:** 108.63 miles

-  **1:** Start out going EAST on S LUMBER ST toward S HALSTED ST. <0.1 miles


---

-  **2:** Turn LEFT onto S HALSTED ST. 0.3 miles


---

-  **3:** Turn RIGHT onto S CANALPORT AVE. 0.1 miles


---

-  **4:** Turn SLIGHT LEFT onto S RUBLE ST. 0.1 miles


---

-  **5:** Merge onto I-90 W / I-94 W via the ramp on the LEFT toward I-290 / ROOSEVELT RD / TAYLOR ST. 2.5 miles


---

-  **6:** Take the EXPRESS LANES exit on the LEFT toward ADDISON ST. 0.1 miles


---

-  **7:** Merge onto I-90 EXP / I-94 EXP / KENNEDY EXP. 6.9 miles


---

-  **8:** Merge onto I-94 W toward MILWAUKEE (Portions toll). 75.9 miles


---

-  **9:** Merge onto I-43 S via EXIT 316 on the LEFT toward MADISON / FOND DU LAC. 15.4 miles


---

-  **10:** Take the WI-164 exit- EXIT 50- toward WAUKESHA / BIG BEND. 0.2 miles


---

-  **11:** Turn RIGHT onto BIG BEND DR / WI-164 N. Continue to follow WI-164 N. 4.7 miles


---

-  **12:** WI-164 N becomes S EAST AVE. 1.5 miles

---

-  **13:** Turn LEFT onto W NEWHALL AVE. 0.4 miles

---

-  **14:** End at **431 W Newhall Ave**  
Waukesha, WI 53186-6017, US

**Total Est. Time:** 2 hours, 3 minutes      **Total Est. Distance:** 108.63 miles