












Start: Green Bay, WI US
End: 1705 S Prairie Ave
 Waukesha, WI 53189-7378, US

Notes:














Click for details
and save.
Book the Thanks
for Traveling Rate.

Directions

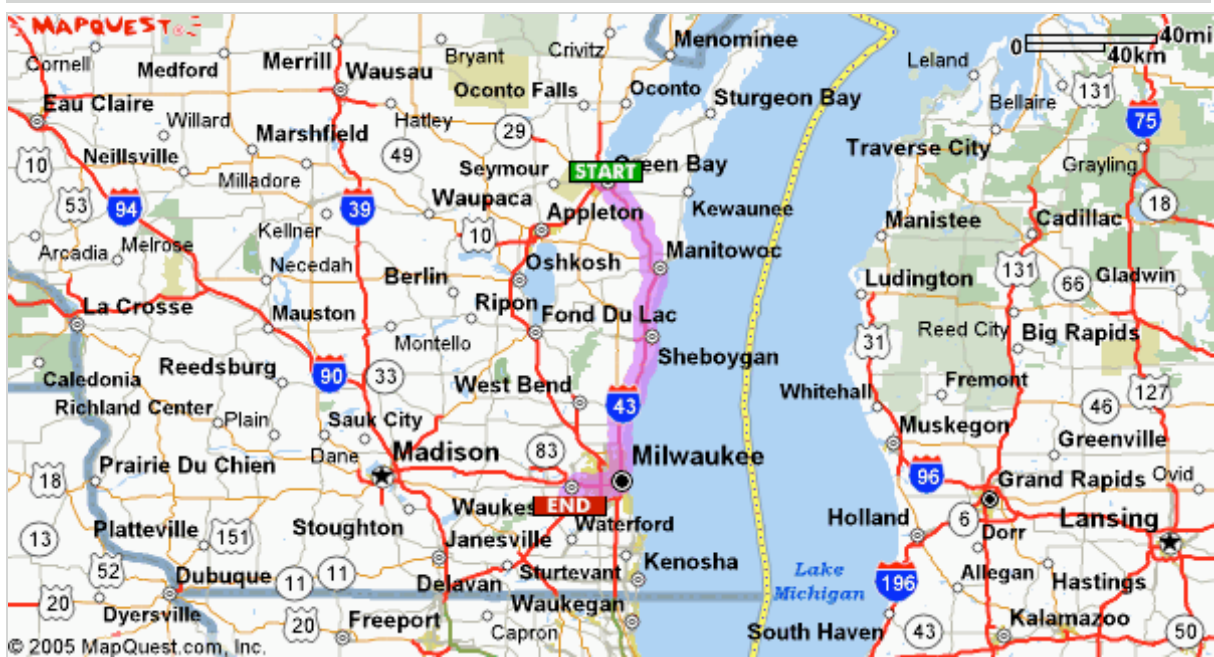
Distance

Total Est. Time: 2 hours, 24 minutes **Total Est. Distance:** 137.08 miles

- | | | |
|---|---|-------------|
|  | 1: Start out going EAST on US-141 / DOUSMAN ST toward N PEARL ST. Continue to follow US-141. | 0.6 miles |
|  | 2: Turn LEFT onto N MONROE AVE / WI-54 / WI-57. Continue to follow WI-54 E / WI-57 N. | 0.4 miles |
|  | 3: Turn LEFT onto N WEBSTER AVE. | 0.9 miles |
|  | 4: Merge onto I-43 S toward MILWAUKEE / HWY 54-57. | 115.3 miles |
|  | 5: Merge onto I-94 W via EXIT 72B toward MADISON. | 12.4 miles |
|  | 6: Take the BARKER RD exit- EXIT 297- toward BLUE MOUND RD / WI-164 / US-18 / CR-Y. | 0.1 miles |
|  | 7: Merge onto US-18 W / E MORELAND BLVD toward WAUKESHA. | 2.1 miles |
|  | 8: Turn SLIGHT LEFT onto WI-164 S. | 2.8 miles |
|  | 9: Turn SLIGHT RIGHT onto E SUNSET DR. | 1.8 miles |
|  | 10: Turn LEFT onto S PRAIRIE AVE. | 0.2 miles |
|  | 11: End at 1705 S Prairie Ave
Waukesha, WI 53189-7378, US | |

Total Est. Time: 2 hours, 24 minutes
miles

Total Est. Distance: 137.08



Start:
Green Bay, WI US

End:
1705 S Prairie Ave
Waukesha, WI 53189-7378, US



These directions are informational only. No representation is made or warranty given as to their content, road conditions or route usability or expeditiousness. User assumes all risk of use. MapQuest and its suppliers assume no responsibility for any loss or delay resulting from such use.